




STATE OF NORTH CAROLINA
DEPARTMENT OF TRANSPORTATION

ROY COOPER
GOVERNOR

J. ERIC BOYETTE
SECRETARY

August 2, 2021

ADDENDUM # 1

To: Plan Holders
From: Josh Deyton, P.E. 
Project Team Lead

RE: **Pay Item Addition, ICT Revision, Plan Sheet Addition, Plan Sheet Deletion**
Contract ID: DN00752
County: Henderson
Letting Date: August 10, 2021

The above contract has experienced the following revisions:

1. Pay Item Addition:

On page T-5 of the proposal, after item 0078 CONCRETE WASHOUT STRUCTURE, add the following item:

0079 1275000000-E 600 PRIME COAT 1,000 GAL

See attached revised page T-5 showing this item addition.

2. ICT Revision:

On page G-6 of the proposal, under INTERMEDIATE CONTRACT TIME NUMBER 2 AND LIQUIDATED DAMAGES, delete first sentence and replace with the following:

The Contractor shall complete the work required of **construction 8” ABC and prime coat from -L- Sta. 18+50.00 to 29+17.00 and shall place and maintain traffic on same.**

See attached page G-6 showing this revision.

3. Plan Sheet Addition:

The Utilities by Others sheets have been added to the plan set.

See attached sheets UO-1, UO-2, and UO-3.

4. Plan Sheet Deletion:

There is a duplicate sheet 3B-1 in the DN00752 – STANDARD PDF PLANS – ROADWAY. The correct sheet 3B-1 is the first of the two.

The attached sheet 3B-1 is the correct sheet.

Please access ebs addenda files on Bid Express®.

Thank you for your attention to this matter.

County : Henderson

Line #	Item Number	Sec #	Description	Quantity	Unit Cost	Amount
0077	6117000000-N	SP	RESPONSE FOR EROSION CONTROL	25		
					EA	
0078	6117500000-N	SP	CONCRETE WASHOUT STRUCTURE	2		
					EA	
0079	1275000000-E	600	PRIME COAT	1,000		
					GAL	
1020/Aug02/Q54814.25/D259007540000/E79			Total Amount Of Bid For Entire Project :			

INTERMEDIATE CONTRACT TIME NUMBER 1 AND LIQUIDATED DAMAGES:

(7-1-95) (Rev. 2-21-12)

108

SP1 G13 A

Except for that work required under the Project Special Provisions entitled *Planting, Reforestation* and/or *Permanent Vegetation Establishment*, included elsewhere in this proposal, the Contractor will be required to complete all work included in this contract and shall place and maintain traffic on same.

The date of availability for this intermediate contract time is **September 6, 2021**.

The completion date for this intermediate contract time is **May 16, 2022**.

The liquidated damages for this intermediate contract time are **Eight Hundred and Fifty Dollars (\$850.00)** per calendar day.

Upon apparent completion of all the work required to be completed by this intermediate date, a final inspection will be held in accordance with Article 105-17 and upon acceptance, the Department will assume responsibility for the maintenance of all work except *Planting, Reforestation* and/or *Permanent Vegetation Establishment*. The Contractor will be responsible for and shall make corrections of all damages to the completed roadway caused by his planting operations, whether occurring prior to or after placing traffic through the project.

INTERMEDIATE CONTRACT TIME NUMBER 2 AND LIQUIDATED DAMAGES:

(6-18-13)

108

SP1 G14 K

The Contractor shall complete the work required of **constructing 8" of ABC and prime coat from -L- Sta. 18+50.00 to 29+17.00** and shall place and maintain traffic on same.

The date of availability for this intermediate contract time is **September 6, 2021**.

The completion date for this intermediate contract time is **November 1, 2021**.

The liquidated damages are **Eight Hundred and Fifty Dollars (\$ 850.00)** per calendar day.

INTERMEDIATE CONTRACT TIME NUMBER 3 AND LIQUIDATED DAMAGES:

(6-18-13)

108

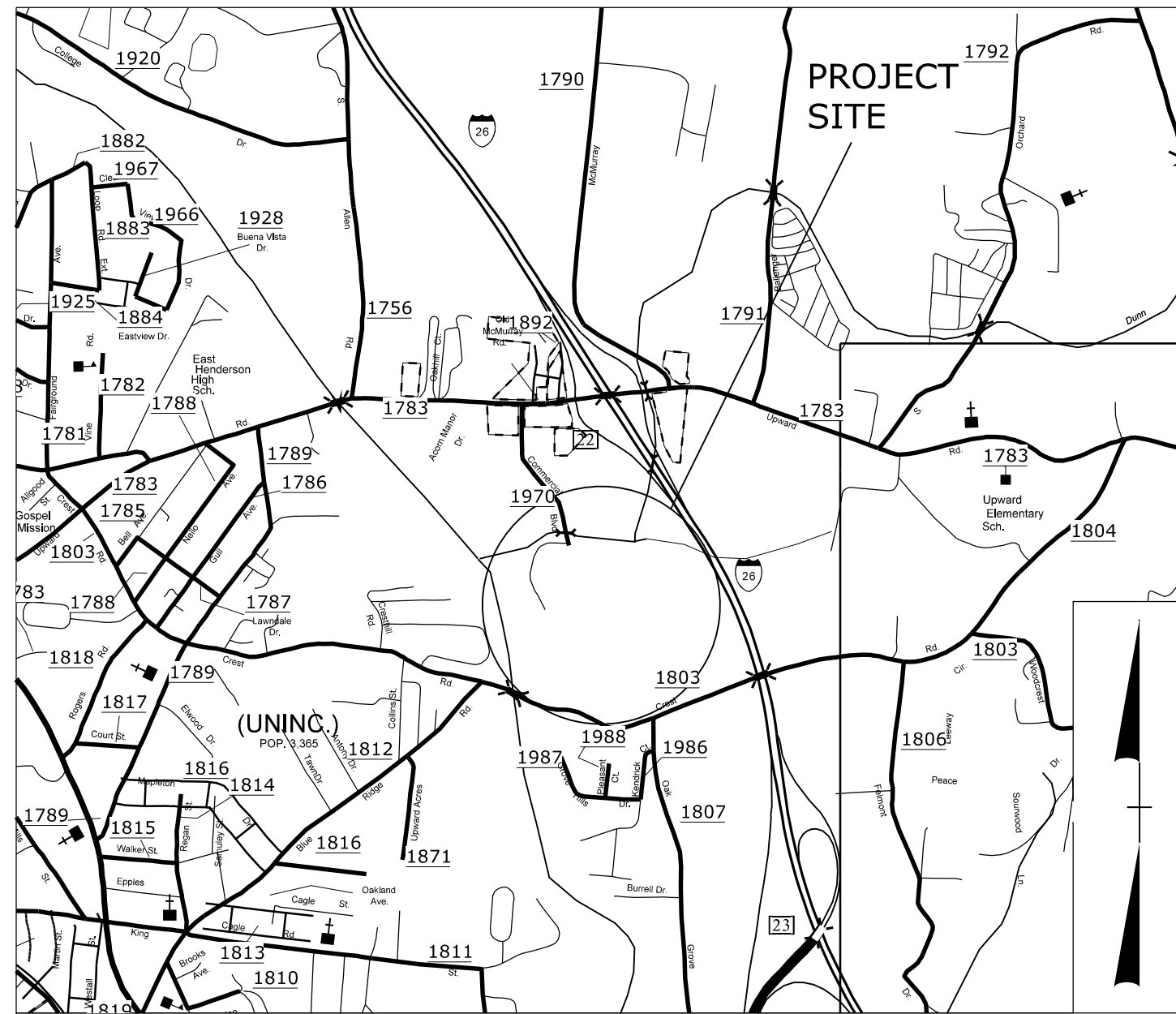
SP1 G14 K

After the road has been constructed including shoulders and ditch within 0.5' of finish grade from **-L- Sta. 10+00.00 to 18+58.00** and **-L- Sta. 18+50.00 to 29+17.00**, the Contractor shall suspend operations for a four-week period in the areas where utilities are being placed. The contractor will coordinate with utility owners once the roadway including the shoulders and ditch are within 0.5' of finished grade.

The liquidated damages are **Eight Hundred and Fifty Dollars (\$ 850.00)** per calendar day.

09/08/99
02-AUG-2021 14:15
C:\U001\FILES\2021\Proj_#49602 Commercial Blvd (SMTU-001)\U00s\Utilities\Engineering\UBO\Proj\49602_ut_+sh_U001.psh.dgn
\$\$\$\$\$USERNAME\$\$\$\$\$

TIP PROJECT: HA-0003



VICINITY MAP

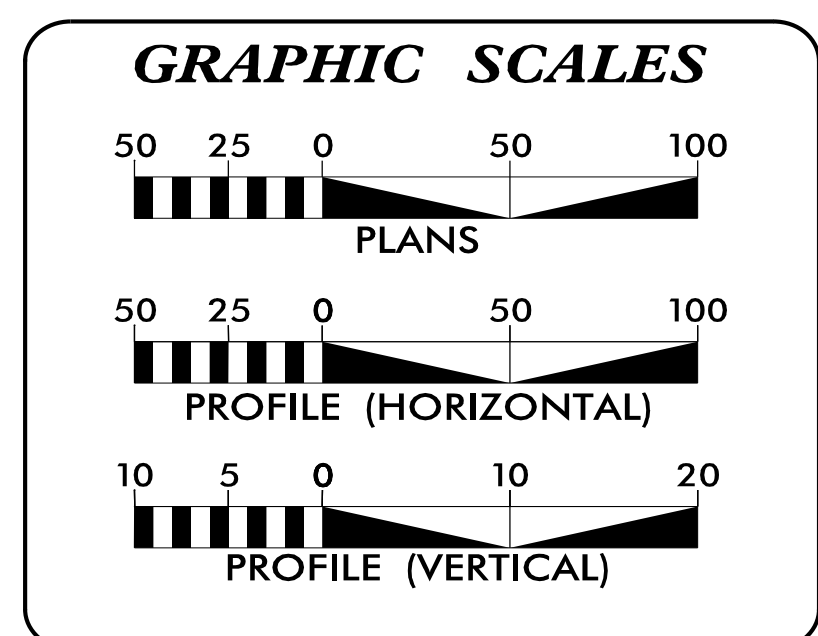
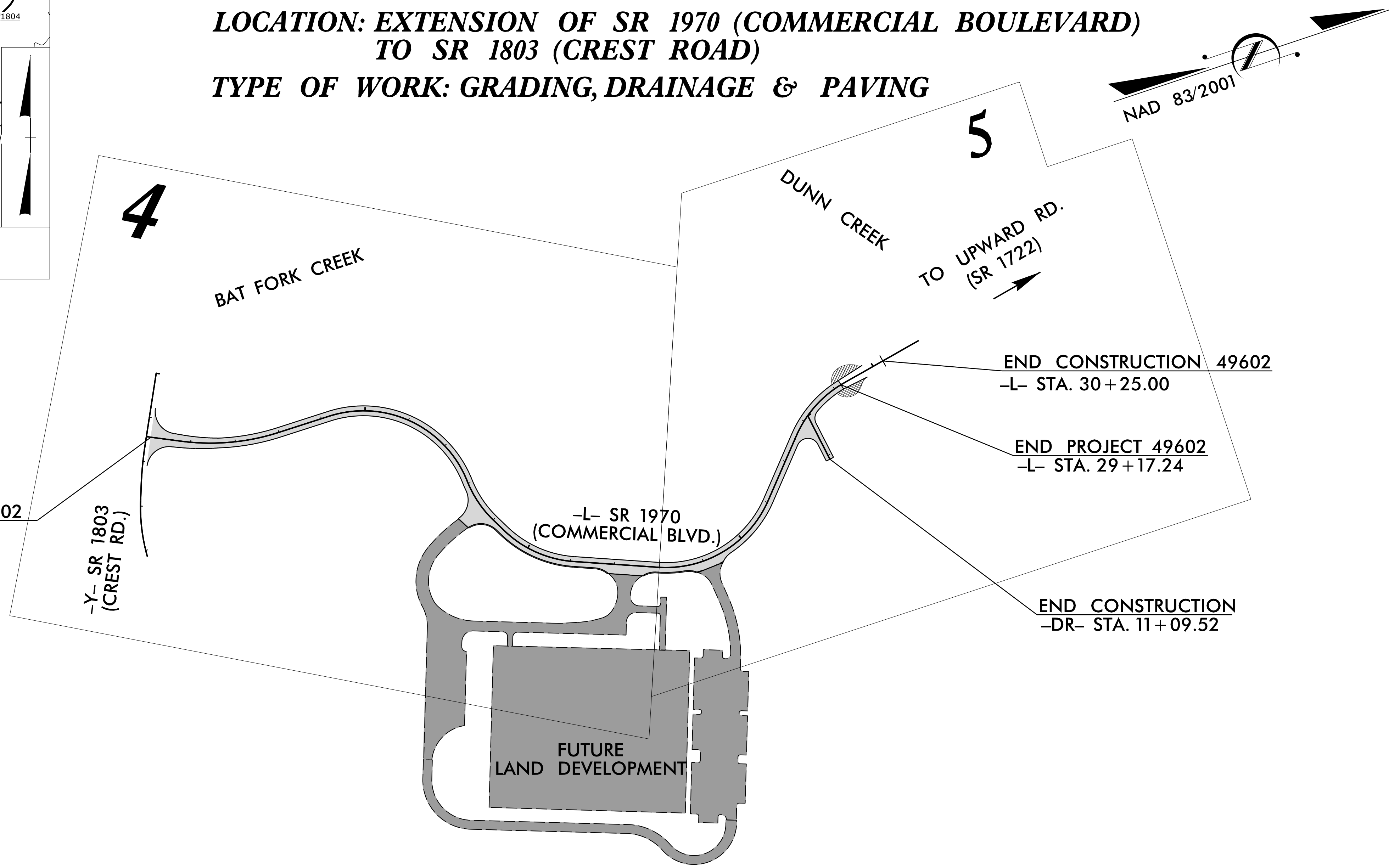
STATE OF NORTH CAROLINA
DIVISION OF HIGHWAYS

**UTILITIES BY OTHERS PLANS
HENDERSON COUNTY**

**LOCATION: EXTENSION OF SR 1970 (COMMERCIAL BOULEVARD)
TO SR 1803 (CREST ROAD)**
TYPE OF WORK: GRADING, DRAINAGE & PAVING

T.I.P. NO.	SHEET NO.
HA-0003	UO-1

NOTE:
ALL UTILITY WORK SHOWN ON THIS SHEET WILL BE DONE BY OTHERS. NO PAYMENT WILL BE MADE TO THE CONTRACTOR FOR UTILITY WORK SHOWN ON THIS SHEET.



INDEX OF SHEETS

SHEET NO.:	DESCRIPTION:
UO-1	TITLE SHEET
UO-2 THRU UO-3	UBO PLAN SHEETS

UTILITY OWNERS WITH CONFLICTS

(A) POWER - DUKE ENERGY
(B) COMMUNICATIONS - AT&T
(C) COMMUNICATIONS/CATV - ALTICE
(D) GAS - DOMINION ENERGY
(E) WATER - CITY OF HENDERSONVILLE

PREPARED IN THE OFFICE OF:

TELICS
PO BOX 6318
HIGH POINT, NC 27262
(336) 788-0150

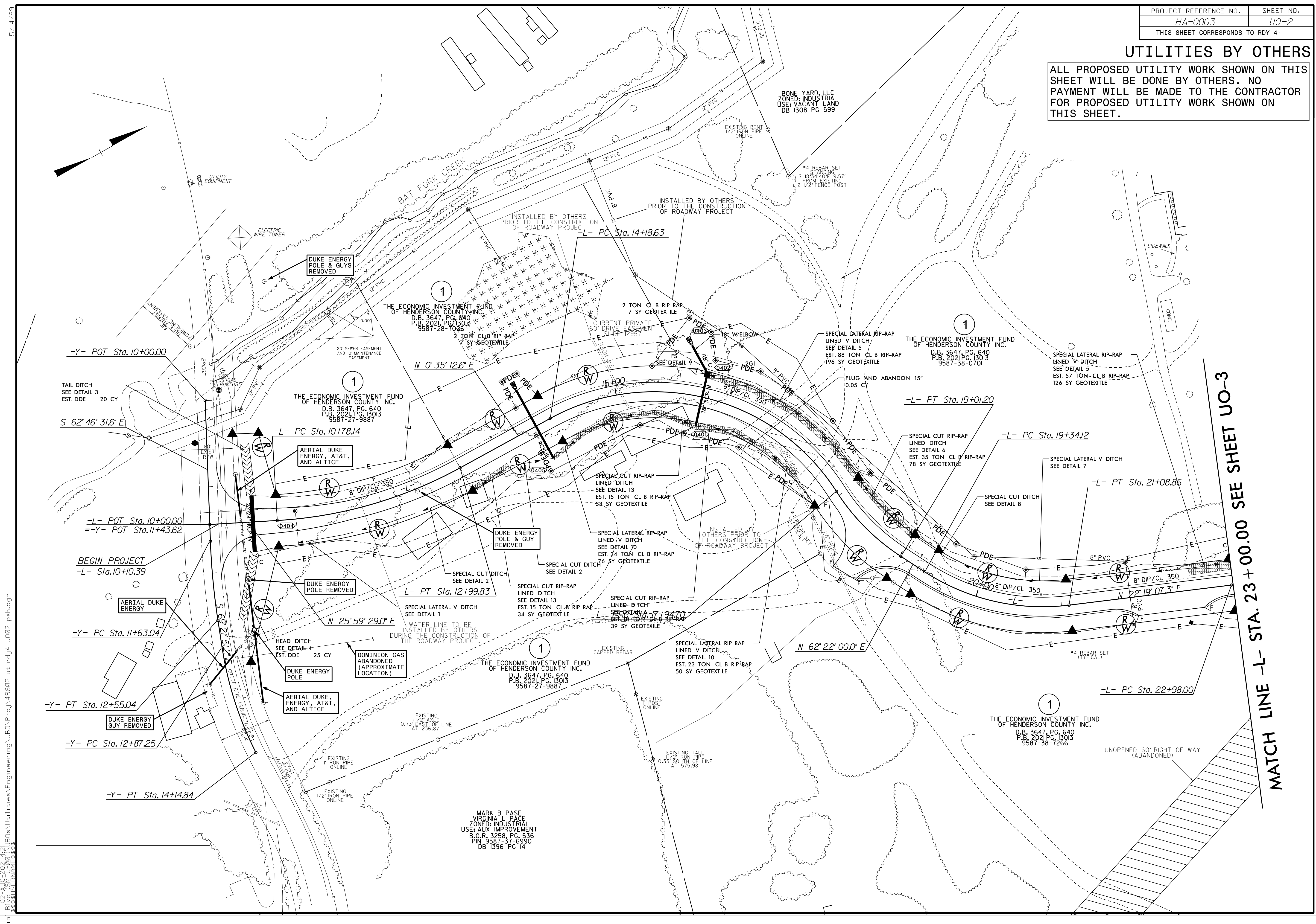
JIM BROOKS UTILITY PROJECT MANAGER
CHRIS KENNEDY PROJECT UTILITY COORDINATOR

**DIVISION OF HIGHWAYS
DIVISION 14**
253 Webster Road
Sylva, NC 28779

BARRY MOSTELLER DESIGN CONSTRUCTION ENGINEER
BOB GOLDING DIVISION UTILITY ENGINEER

UTILITIES BY OTHERS

ALL PROPOSED UTILITY WORK SHOWN ON THIS SHEET WILL BE DONE BY OTHERS. NO PAYMENT WILL BE MADE TO THE CONTRACTOR FOR PROPOSED UTILITY WORK SHOWN ON THIS SHEET.



02-AUG-2021 14:42
 C:\Users\Bjorn\Documents\Projects\HA-0003\Utilities\Engineering\UBO\ProJ\49602-ut-rdy-4-U002-psh.dgn
 5/14/99

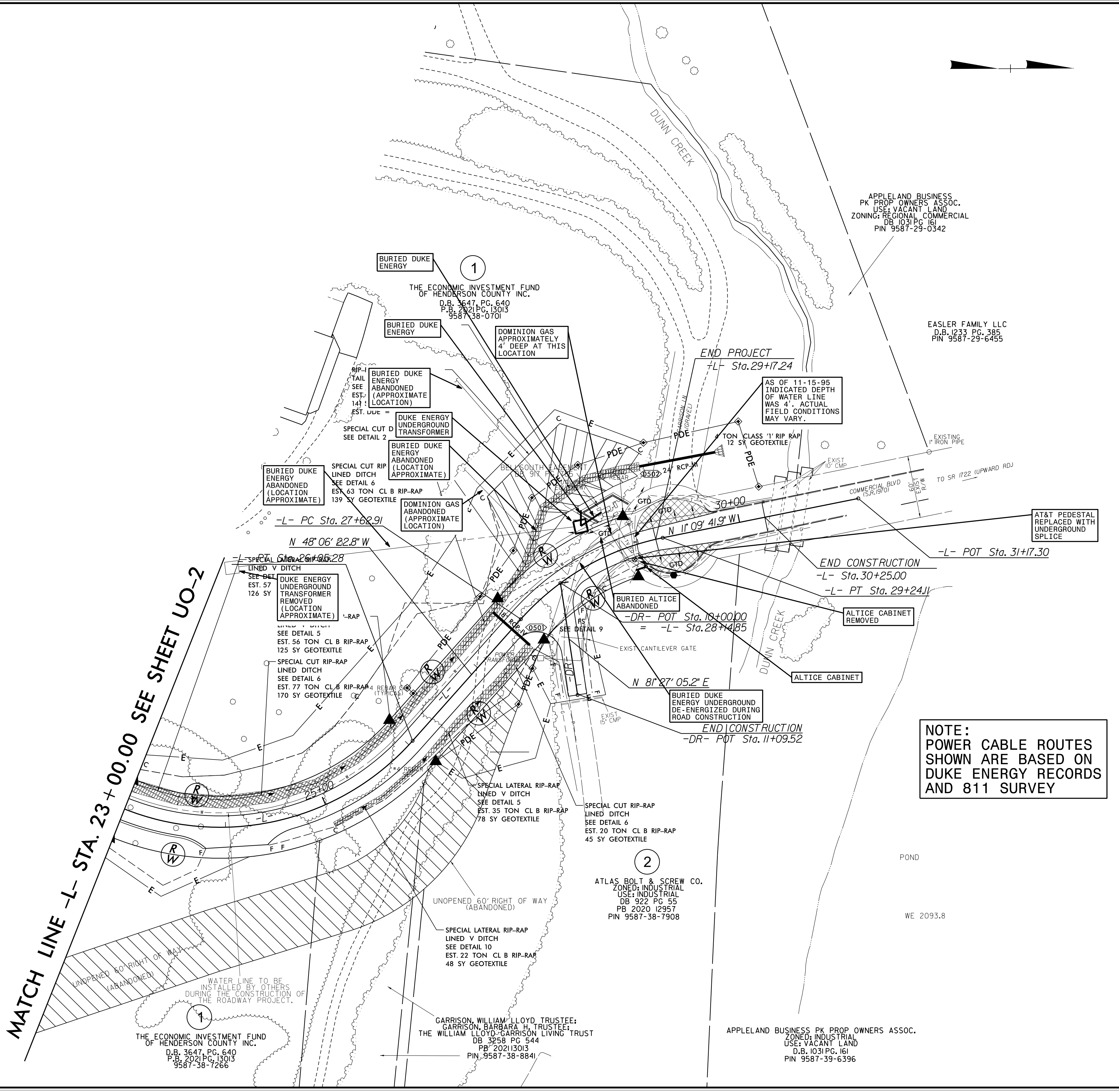
MARK B PASE
 VIRGINIA I.P.A.C.
 ZONED: INDUSTRIAL
 USE: AUX IMPROVEMENT
 B.O.R. 3258, PG. 536
 P.N. 9587-37-6990
 DB 1396 PG 14

UTILITIES BY OTHERS

ALL PROPOSED UTILITY WORK SHOWN ON THIS SHEET WILL BE DONE BY OTHERS. NO PAYMENT WILL BE MADE TO THE CONTRACTOR FOR PROPOSED UTILITY WORK SHOWN ON THIS SHEET.

5/14/09
 02-AUG-2021 14:26
 C:\Users\Bjvd\OneDrive\Documents\Utilities\Engineering\UBO\ProJ_496022_ut_rdy5_U003_psh.dgn
 \$\$\$\$\$\$USERNAME\$\$\$\$\$\$

MATCH LINE -L- STA. 23+00.00 SEE SHEET UO-2



NOTE:
 POWER CABLE ROUTES SHOWN ARE BASED ON DUKE ENERGY RECORDS AND 811 SURVEY

